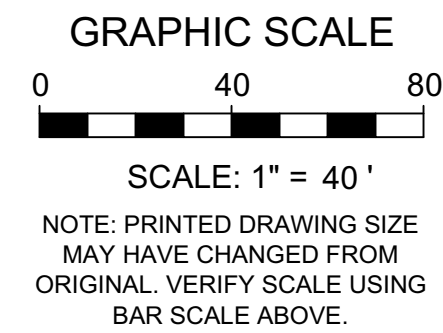












THIS PLAN DEPICTS THE CRIME PREVENTION THROUGH ENVIRONMENTAL DESIGN ELEMENTS FEATURED WITHIN THIS PROJECT.



NOTE: PRINTED DRAWING SIZE
MAY HAVE CHANGED FROM
ORIGINAL. VERIFY SCALE USING
BAR SCALE ABOVE.

| | |
|---|---------------------------------------|
|  | M: MAINTENANCE |
|  | ACP: ACCESS CONTROL- PHYSICAL (BUILT) |
|  | ACE: ACCESS CONTROL- ELECTRONIC |
|  | ACN: ACCESS CONTROL- NATURAL |
|  | AC: ACTIVITY SUPPORT |
|  | TR: TERRITORIAL REINFORCEMENT |
|  | SE: SURVEILLANCE- NATURAL |
|  | SE: SURVEILLANCE- ELECTRONIC |

1. REFER TO SUBMITTED CPTED NARRATIVE FOR DISCUSSION ON HOW THE (.5) CPTED PRINCIPLES ARE ACHIEVED FOR THIS PROJECT.
2. THE PROJECT WILL INCORPORATE CCTV SECURITY SYSTEM. CAMERA LOCATIONS WILL BE DETERMINED BASED ON THE RECOMMENDATIONS OF THE SECURITY CONSULTANT AND CONSULTATION WITH THE BSO DURING BUILDING PERMIT REVIEW.
3. SECURITY CAMERA LOCATIONS AND DIRECTION ARE APPROXIMATE AND ARE SUBJECT TO CHANGE. BUILDING PERMIT APPLICATION WILL BE SUBMITTED FOR INSTALLATION OF SECURITY SYSTEM. DETAILED PLANS SHOWING "CONE OF COVERAGE" SHALL BE PROVIDED AT TIME OF BUILDING PERMIT.
4. ALL EXTERIOR ELECTRICAL POWER OUTLETS WHICH ARE LOCATED IN UNSECURED PUBLIC ACCESS AREAS WILL HAVE A LOCK AND/OR POWER SECURE INTERNAL CUTOFF SWITCH TO DENY UNAUTHORIZED USE. REFER TO ARCHITECTURAL PLANS FOR DETAILS.
5. CLEAR SIGHT VIEWS, ACTIVITY NODES, AND PROPERTY MAINTENANCE WILL PROVIDE NATURAL SURVEILLANCE AND POLICING OF THE ADJACENT AREAS, INCLUDING THE PUBLIC SIDEWALKS. STOREFRONT WINDOWS WILL NOT BE OBSTRUCTED, AND CLEAR VIEWS WILL BE MAINTAINED TO THE EXTERIOR AT ALL TIMES.
6. EMERGENCY ACCESS WILL BE PROVIDED TO LAW ENFORCEMENT. THERE IS NO GATED ENTRY TO THE MAIN ENTRANCE, HOWEVER THERE ARE SECURITY GATES TO THE 1ST AND 2ND LEVEL OF THE PARKING GARAGE.
7. REFER TO LANDSCAPE PLANS FOR PROPOSED LANDSCAPE TYPE, NAMES, QUANTITIES, AND MAINTENANCE NOTES.
8. ALL HEDGES, BUSHES, LOW PLANTS, AND GROUND COVER SHALL BE MAINTAINED A A MAXIMUM 30" HEIGHT (REFER TO LANDSCAPE PLANS FOR ADDITIONAL DETAILS AND MAINTENANCE NOTES).
9. CANOPY TREES AND PALMS SHALL BE MAINTAINED WITH AN 8" CLEAR TRUNK (REFER TO LANDSCAPE PLANS FOR ADDITIONAL DETAILS AND MAINTENANCE NOTES).
10. BROWARD COUNTY "NO TRESPASS" SIGNAGE, PER BROWARD COUNTY NO TRESPASS PROGRAM, SHALL BE PLACED AT THE MAIN ENTRANCE AND AROUND THE COMMON AREAS OF THE SITE. SIGNS SHALL BE POSTED IN CLEAR VIEW AND FASTENED SECURELY AT ALL CORNERS

**PRELIMINARY PLAN
NOT FOR CONSTRUCTION**
THESE PLANS ARE NOT FULLY PERMITTED
AND ARE SUBJECT TO REVISIONS MADE
DURING THE PERMITTING PROCESS.
RESPONSIBILITY FOR THE USE OF THESE
PLANS PRIOR TO OBTAINING PERMITS FROM
ALL AGENCIES HAVING JURISDICTION OVER
THE PROJECT WILL FALL SOLELY UPON THE
USER.

07/15/2022

DRC
SHEET NUMBER SP 103
PROJECT NUMBER 1269700
PZ22-12000008
6/15/2022

STATUS: PRELIMINARY